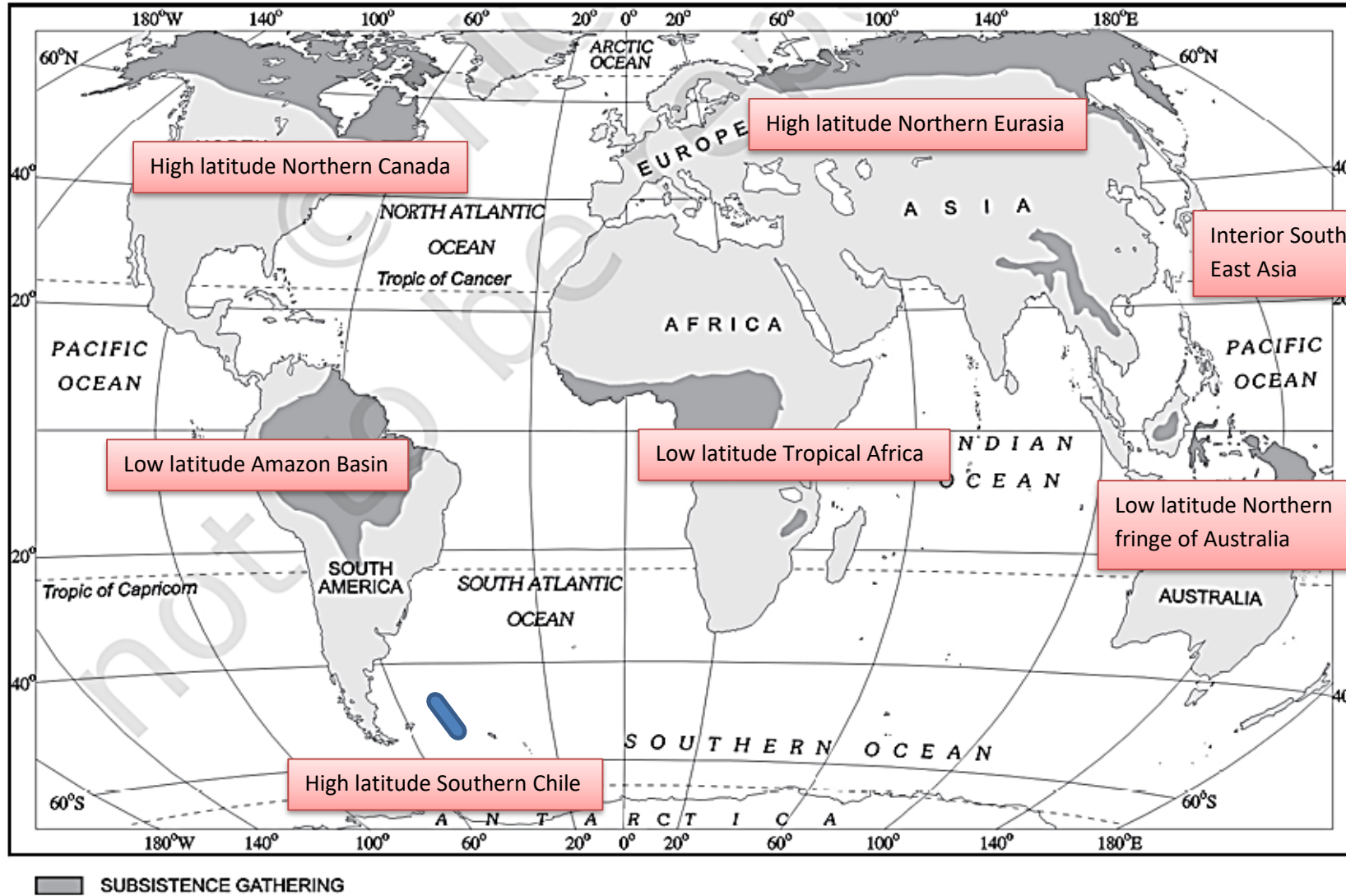
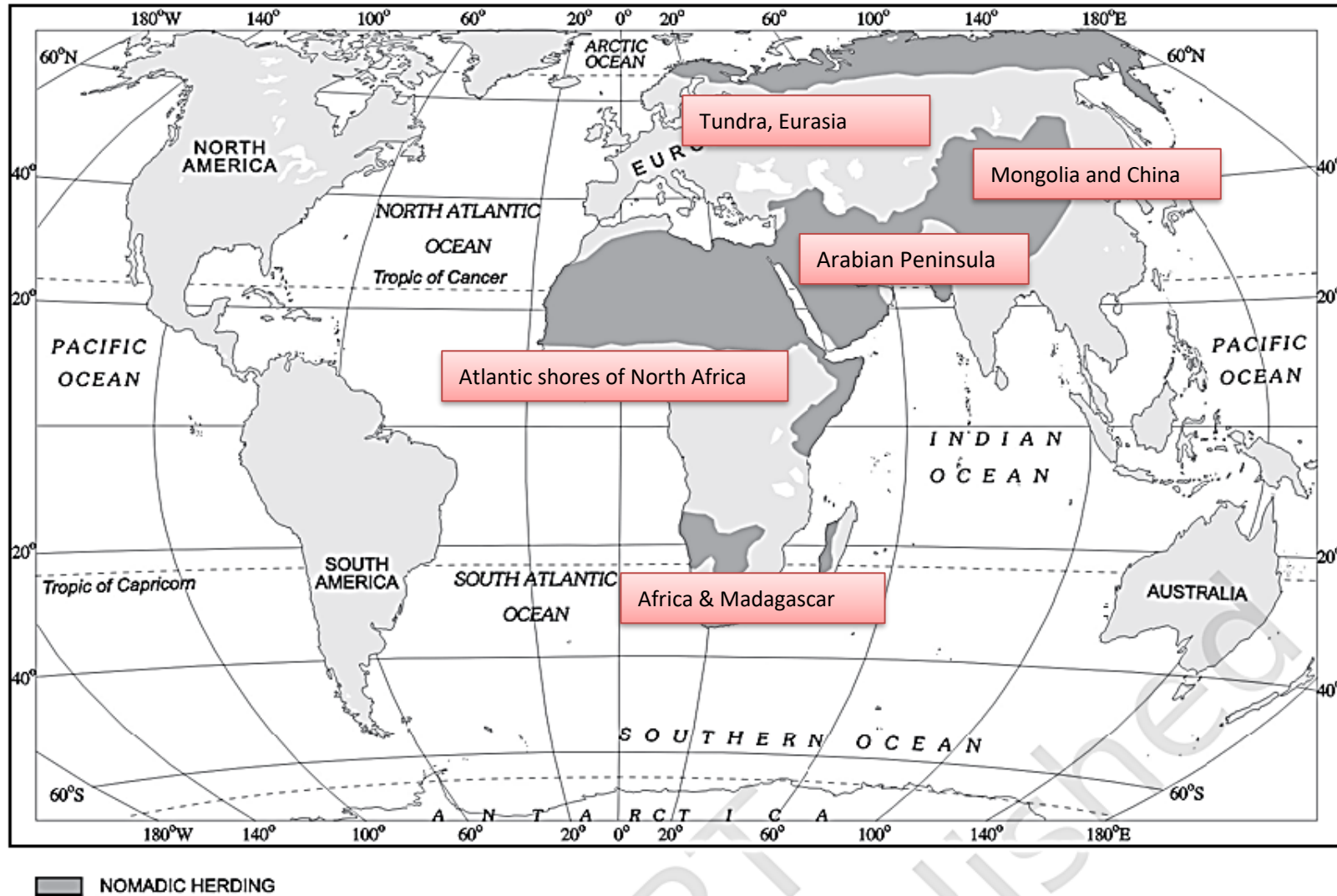


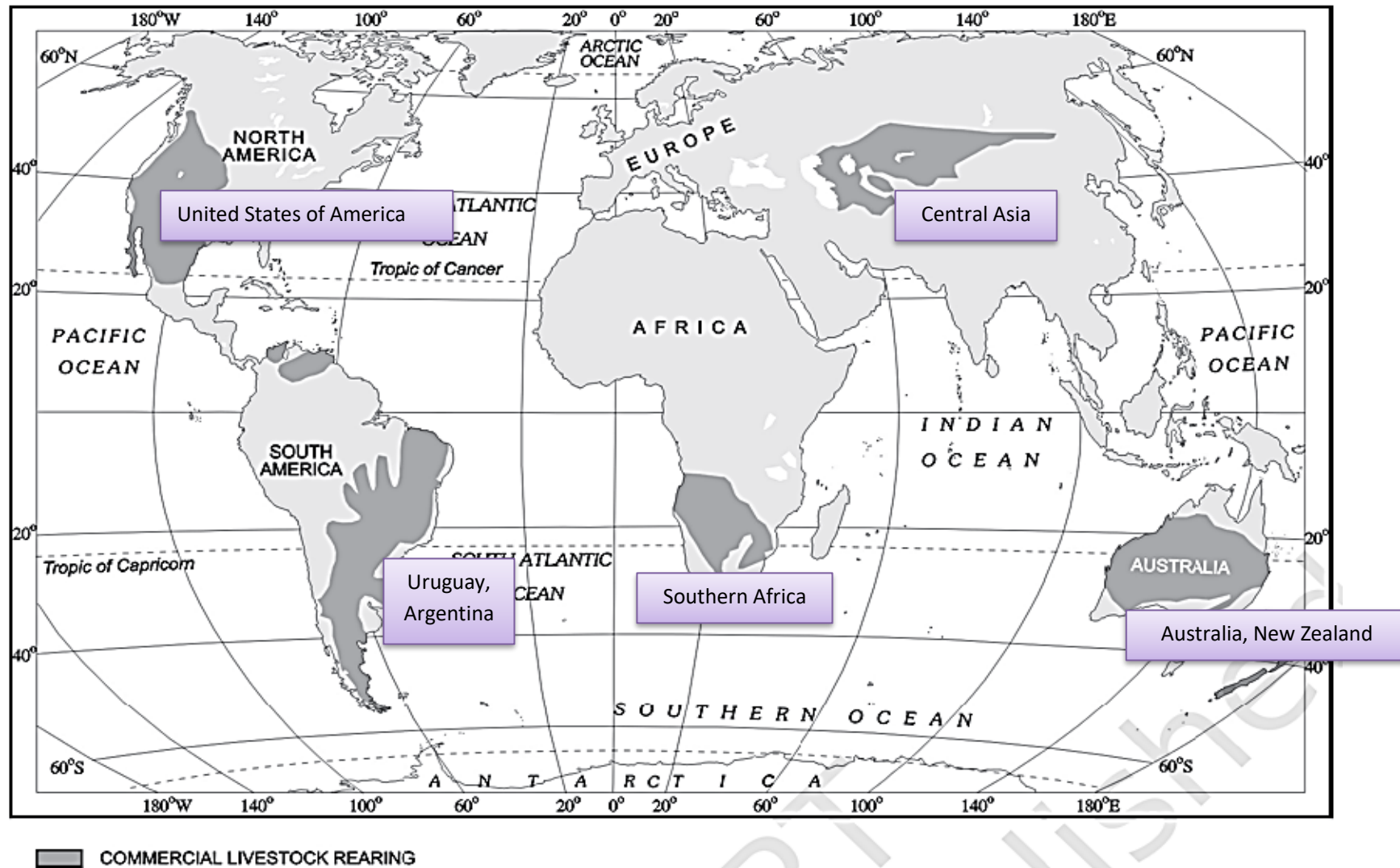
Areas of subsistence gathering



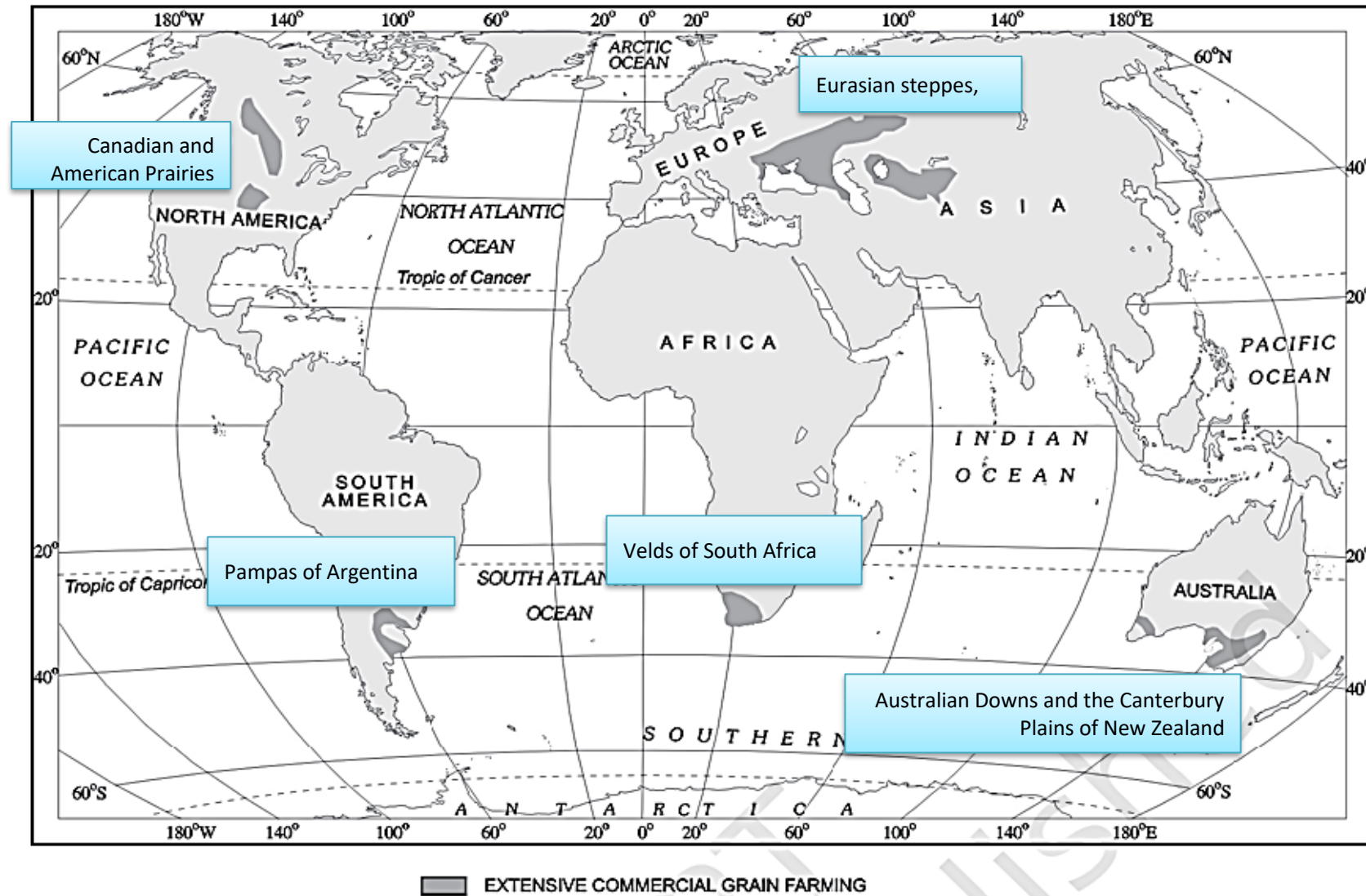
Major areas of nomadic herding of the world



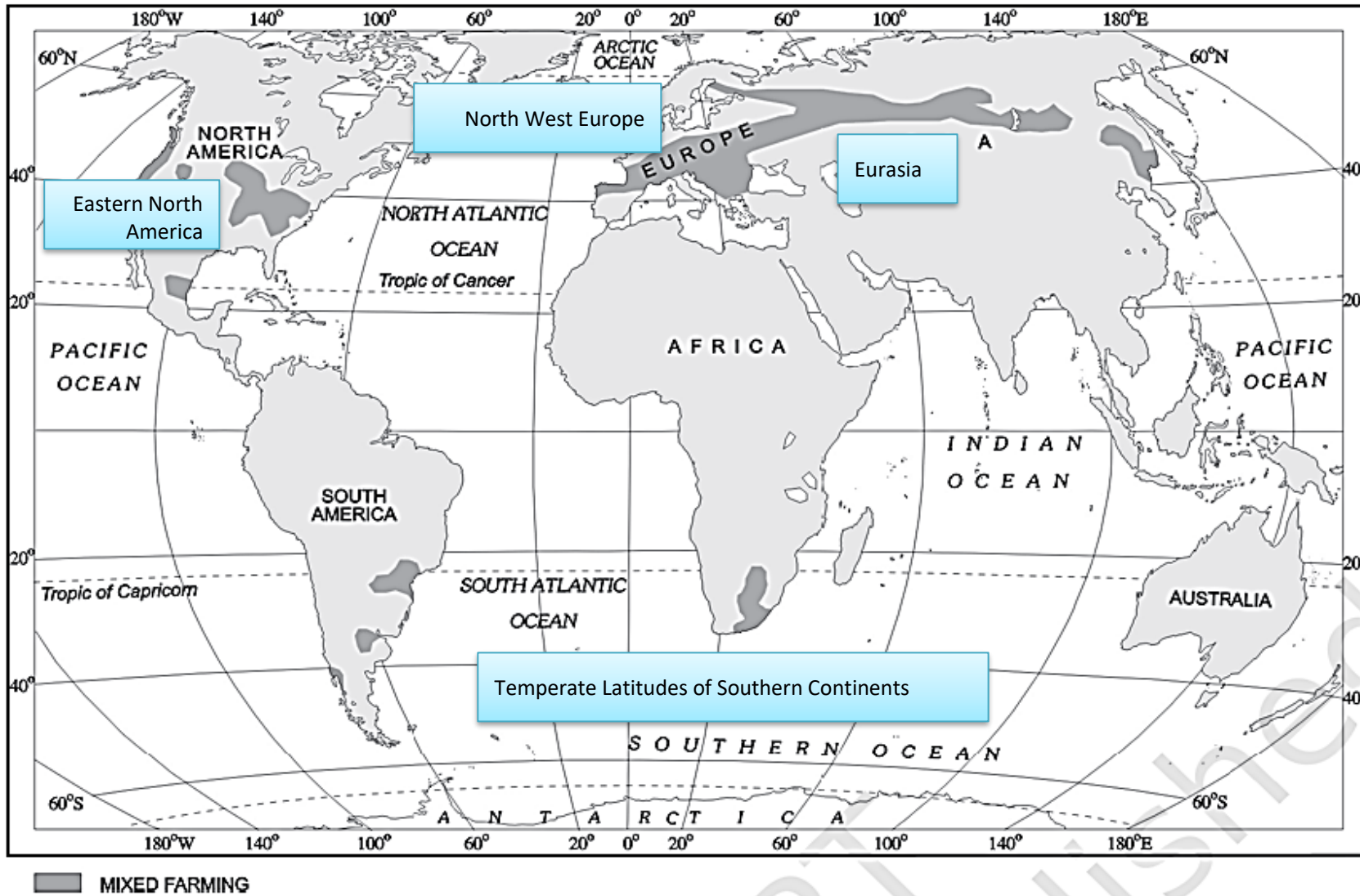
Major areas of commercial livestock rearing

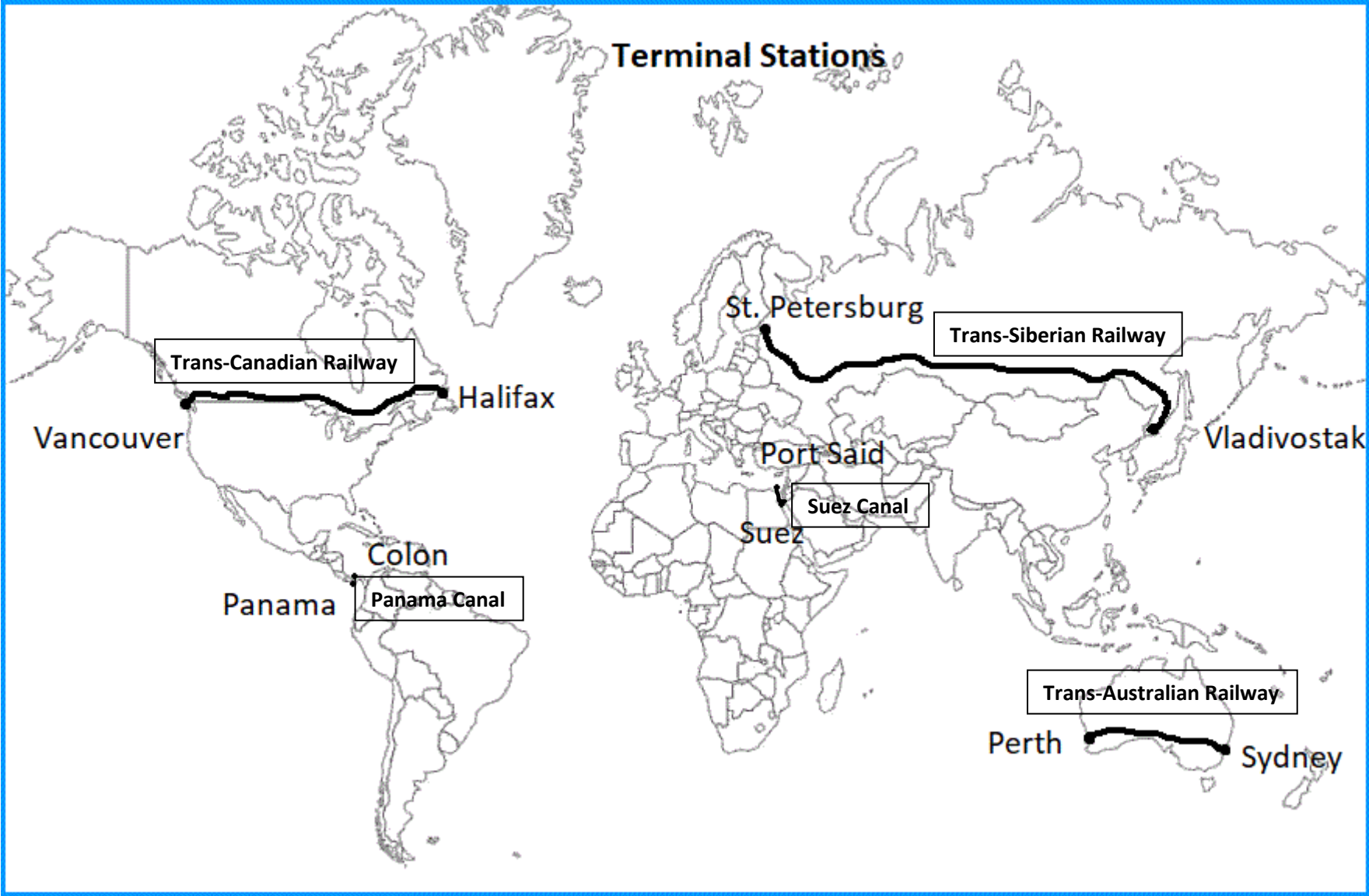


Major areas of extensive commercial grain farming



Major areas of mixed farming of the World





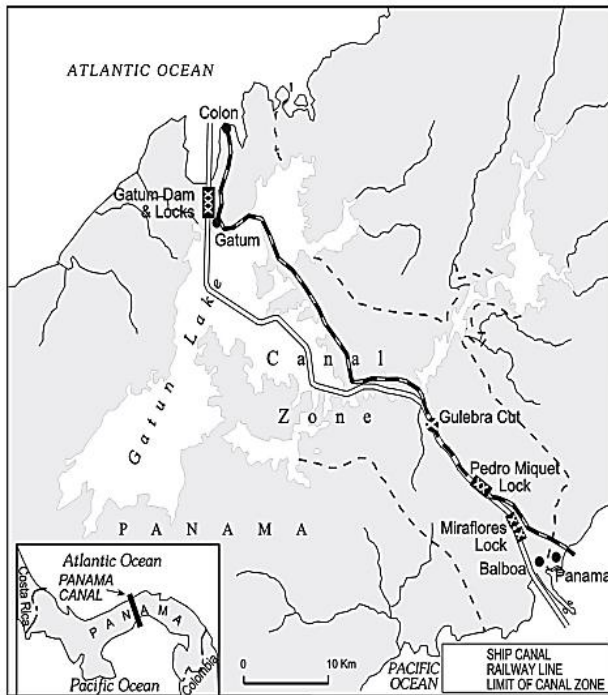


Fig. 8.11 : The Panama Canal



Fig. 8.10 : Suez Canal

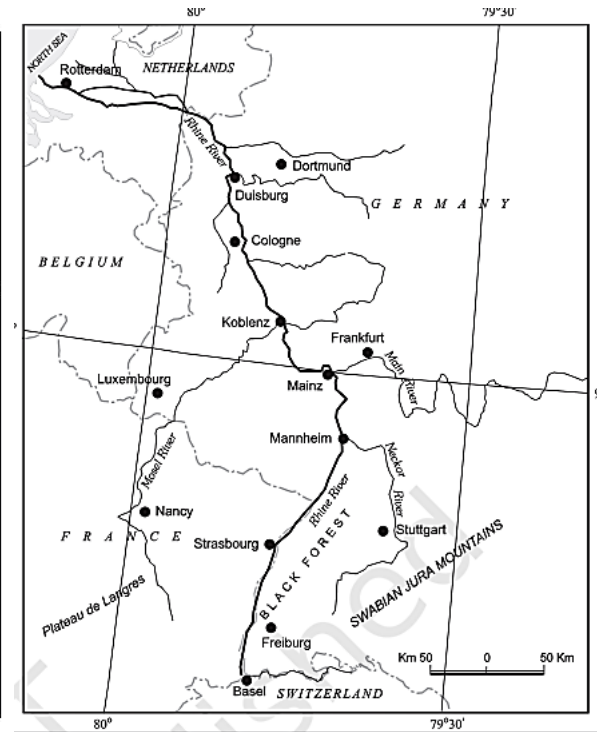


Fig. 8.14 : Rhine Waterway

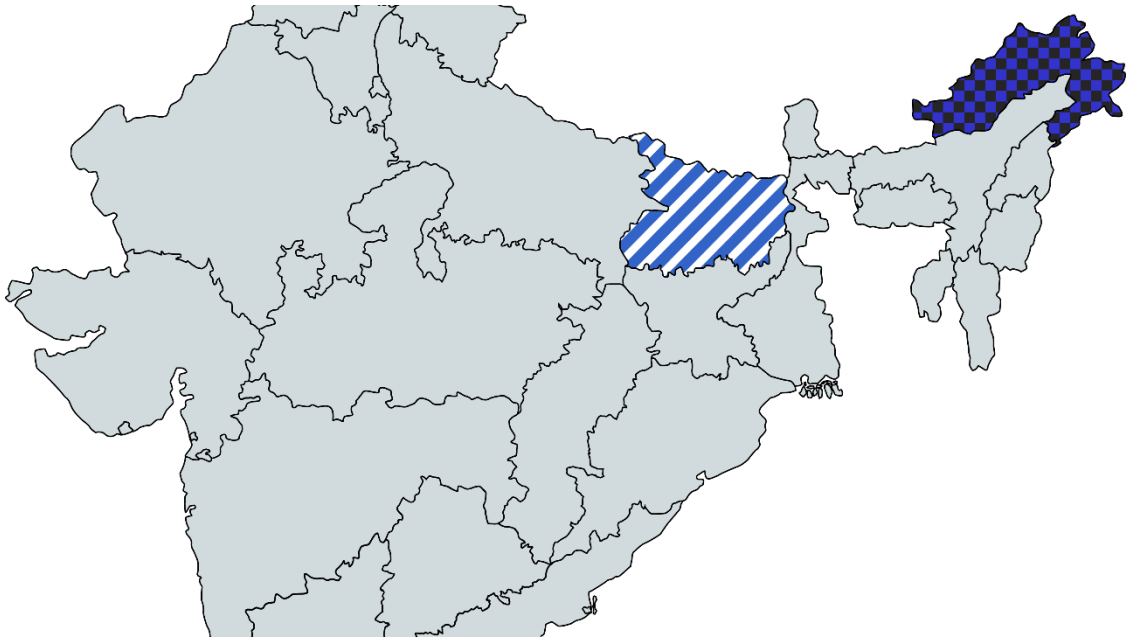
10. Major Sea Ports



12. Major Airports

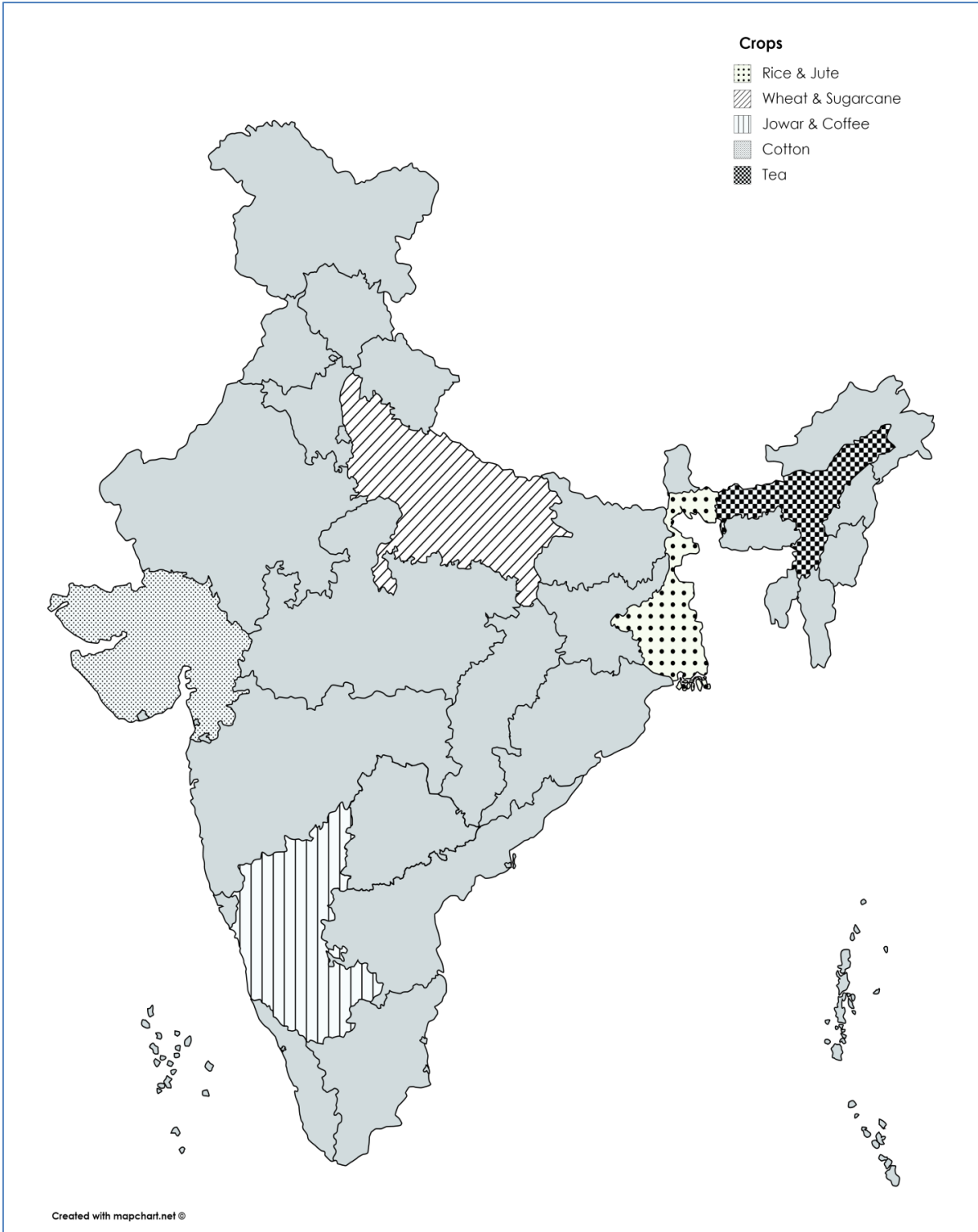


Density of Population



Bihar- Highest Density of Population

Arunachal Pradesh – Lowest Density of Population



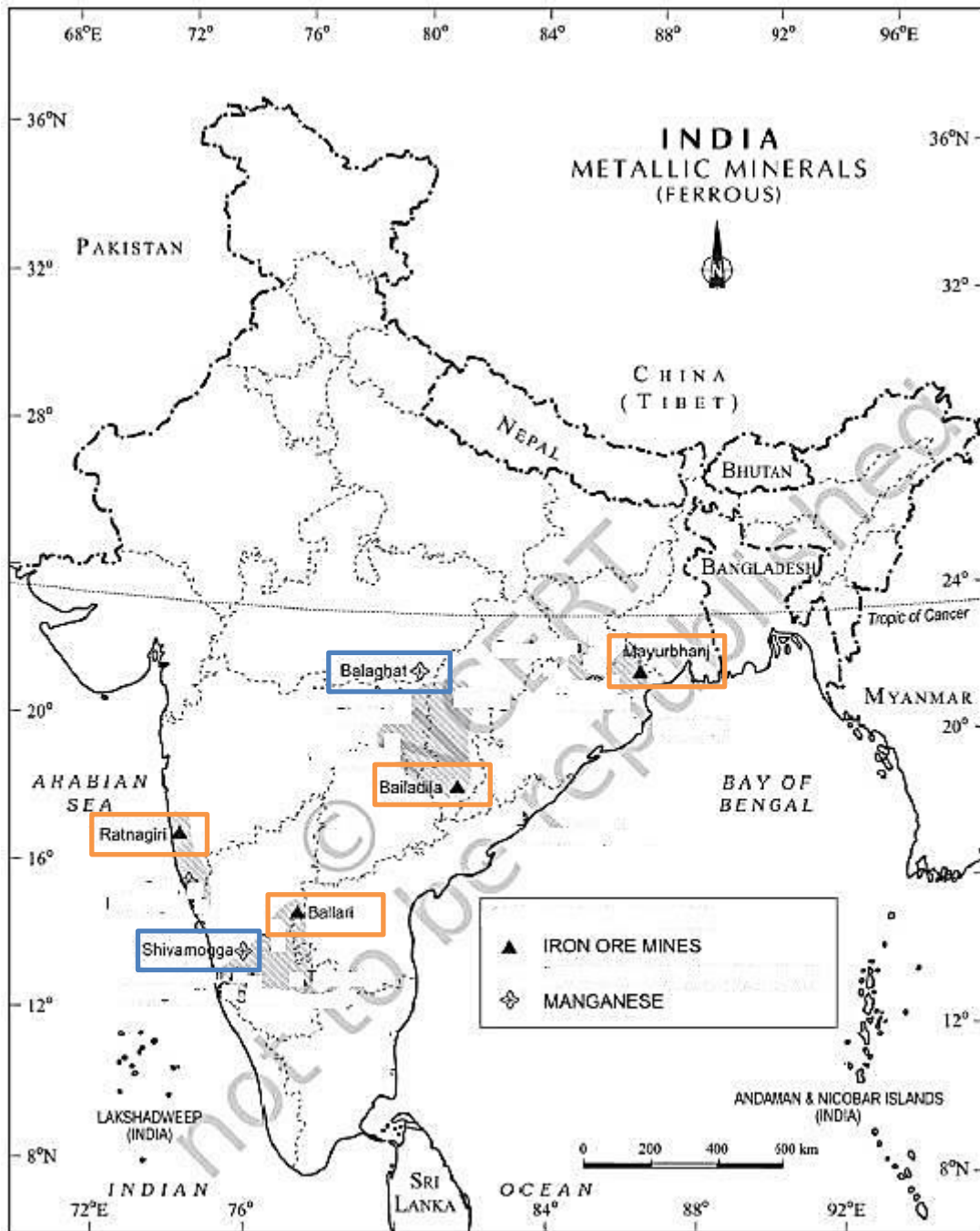


Fig. 7.2 : India – Metallic Minerals (Ferrous)



Fig. 7.3 : India - Minerals (Non-Ferrous)

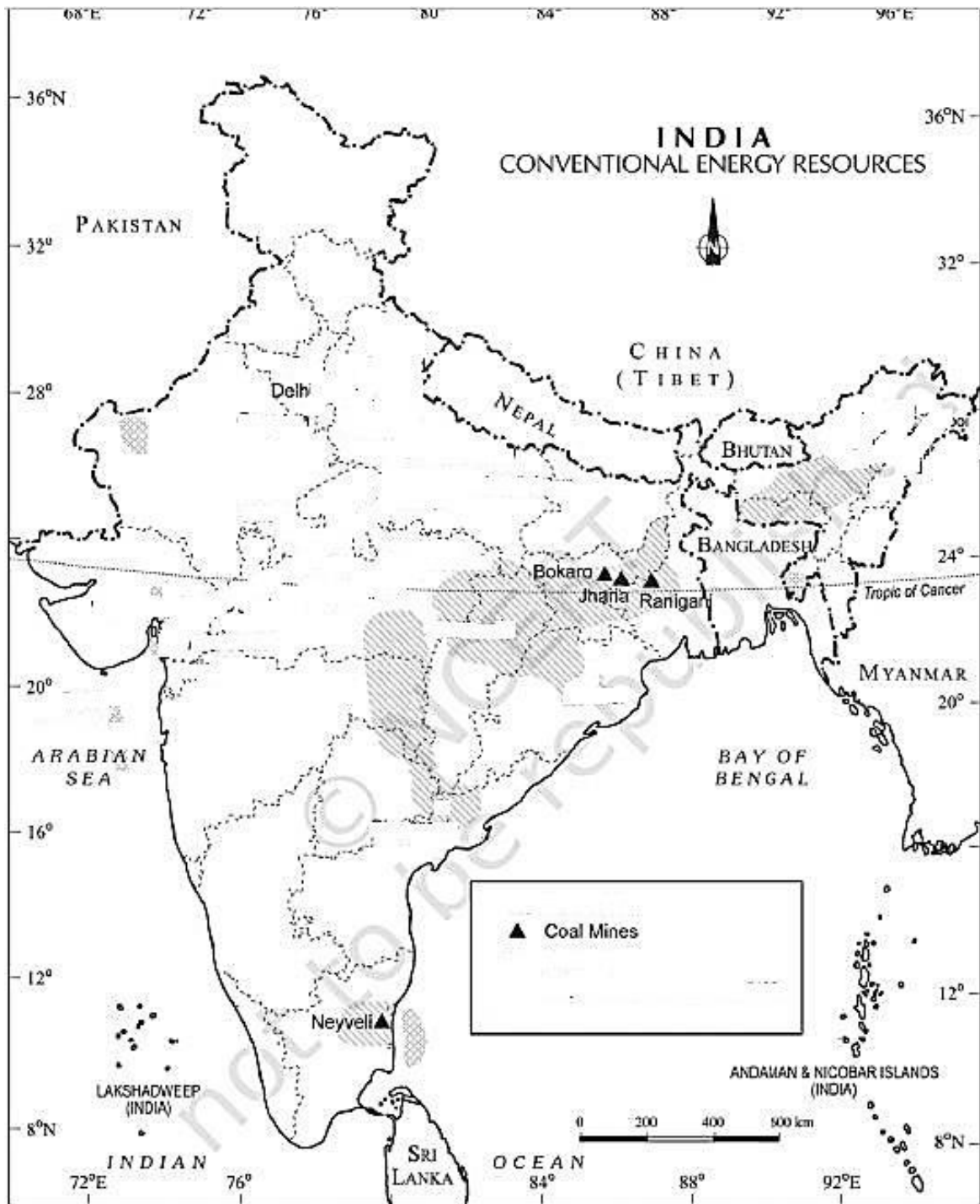


Fig. 7.5 : India – Conventional Energy Resources



Fig. 7.6 : India - Oil Refineries

